













	Re 4511  	Re 4501  	Re 4503  	Tar. km		Re 4510  	Re 4500  	Re 4502  		
					<b>IZ</b>	<b>ZA</b>				
	3.20   4.01 4.11 4.23 4.39 4.49	7.05   7.46 7.56 8.08 8.24 8.34	14.32   15.13 15.23 15.35 15.51 16.01	0 14 17 21 26 31 39 44	<b>Subotica</b> Bikovo Gabrić Orom Doline staj Bogaraš ukr: Gornji Breg staj o <b>Senta</b>	o 6.27   5.48 5.38 5.27 5.11 5.00	13.20   12.41 12.31 12.20 12.04 11.53	20.55   20.16 20.06 19.55 19.39 19.28		
		8.38 8.51 8.57 9.04 9.18 9.23	16.10 16.23 16.29 16.36 16.50 16.55	44 54 60 68 82 88	<b>Senta</b> Čoka Ostojicevo tov i staj Padej Bočar tov i staj Banatsko Miloševo	o      	11.40 11.28 11.22 11.15 11.01 10.55	19.10 18.58 18.52 18.45 18.31 18.25		
		9.58 10.15	17.23 17.40	88 110	Banatsko Miloševo o <b>Kikinda</b>	  	10.47 10.30	18.17 18.00		
					<b>ZA</b>	<b>IZ</b>				