

70

(Topčider) Beograd centar - Lapovo - Stalać - Niš

70 ↓

□ = saobraća u periodu 14.VI-16.IX 2019.godine

Tar. km		Re	Re	B	Re	Re	B	Re	Re	Re	PT	
		2951	2901	791	4810	2903	1491	6731	6961	2905	2907	
		<u>1,2</u>	<u>1,2</u>	<u>1,2</u>	<u>2</u>	<u>1,2</u>	<u>2</u>	<u>1,2</u>	<u>1,2</u>	<u>1,2</u>	<u>2</u>	
		☺	☺	☺	☺	☺		☺	☺	☺		
							□					
	IZ											
0	Novi Beograd											
0	Beograd centar	○										
0	Beograd centar		4.05	6.10		7.19				13.30		
0	Topčider						9.12				15.30	
10	Rakovica		4.13	6.18		7.27	9.20			13.38	15.38	
12	Kneževac											
13	Kijevo											
16	Resnik		4.20	6.24		7.34				13.45	15.45	
21	Pinosava											
23	Ripanj kolonija											
24	Ripanj		4.31			7.44				13.56	15.56	
28	Klenje					7.58				14.01	16.00	
33	Ripanj tunel					8.04				14.08	16.06	
39	Ralja		4.51			8.15				14.19	16.17	
47	Sopot Kosmajski		4.59			8.24				14.28	16.26	
53	Vlaško Polje											
60	Mladenovac		5.16	7.04		8.33	10.06			14.37	16.35	
67	Kovačevac		5.23			8.40				14.44	16.42	
70	Rabrovac		5.26			8.43				14.47	16.45	
75	Kusadak		5.31			8.48				14.52	16.50	
80	Ratare		5.34			8.51				14.55	16.53	
83	Glibovac		5.38			8.54				14.59	16.56	
88	Palanka		5.43	7.30		8.59	10.26			15.04	17.00	
95	Mala Plana		5.50			9.05				15.11	17.12	
101	Velika Plana 60, 71	○	5.54	7.39		9.09	10.35	10.45		15.15	17.16	
101	Velika Plana		5.55	7.40		9.10	10.36	10.46		15.16	17.17	
106	Staro Selo		5.59			9.14		10.51		15.20	17.21	
109	Novo Selo		6.03			9.18		10.56		15.24	17.25	
112	Markovac		6.07	7.51		9.22		11.00		15.28	17.29	
119	Lapovo Varoš		6.14	7.58		9.28		11.07		15.35	17.36	
121	Lapovo ranžima		6.17					11.11				
122	Lapovo 60	○	6.19	8.02		9.32	10.55	11.13		15.39	17.40	
122	Lapovo		3.25	6.23	8.03		9.42	10.57		15.49	17.50	
129	Brzan		3.36	6.34		9.53				16.00	18.01	
130	Miloševo		3.41	6.39		9.58				16.05	18.06	
131	Bagrdan		3.47	6.45		10.04				16.11	18.12	
141	Lanište		3.57	6.55		10.14				16.21	18.22	
146	Bukovče		4.02	7.00		10.19				16.26	18.27	
			1	2	3	4	5	6	7	8	9	10











		1	2	3	4	5	6	7	8	9	10
151	Jagodina	4.09	7.07	8.43	8.50	10.26	11.38			16.33	18.34
156	Gilje stajalište	4.15	7.12		8.56	10.32				16.39	18.39
165	Čuprija	4.20	7.17	8.52	9.02	10.37	11.47			16.44	18.44
173	Paraćin	4.27	7.24	8.59	9.09	10.44	11.54			16.51	18.51
182	Sikirica-Ratari	4.43	7.40		9.26	11.00				17.07	19.07
185	Drenovac	4.47	7.44		9.31	11.04				17.11	19.11
191	Čičevac	4.56	7.53	9.28	9.40	11.13	12.23			17.20	19.20
193	Lučina	4.59	7.56		9.44	11.16				17.23	19.23
196	Stalać 73	○ 5.02	7.59	9.33	9.47	11.19	12.28			17.26	19.26
196	Stalać	5.02	8.00	9.34	9.48	11.20	12.30			17.27	19.27
202	Stevanac										
207	Braljina	5.24	8.16	9.52		11.36				17.43	19.43
211	Cerovo-Ražanj	5.28	8.20			11.40				17.47	19.47
213	Staro Trubarevo	5.31	8.23			11.43				17.50	19.50
217	Đunis	5.35	8.27			11.47				17.54	19.54
222	Vitkovac stajalište	5.39	8.31			11.51				17.58	19.58
223	Donji Ljubeš	5.41	8.33			11.53				18.00	20.00
226	Gornji Ljubeš	5.44	8.36			11.56				18.03	20.03
229	Korman	5.49	8.41	10.10		12.01				18.08	20.08
232	Trnjani	5.53	8.44			12.05				18.12	20.12
234	Adrovac	5.57	8.48			12.09				18.16	20.16
239	Aleksinac	○ 6.01	8.52	10.19		12.13	13.09			18.20	20.20
239	Aleksinac	6.02	8.53	10.20		12.14	13.10		14.45	18.21	20.21
242	Nozrina	6.06	8.57			12.18			14.49	18.25	20.25
243	Lužane	6.08	8.59			12.20			14.51	18.27	20.27
247	Tešica	6.11	9.02			12.23			14.54	18.30	20.31
250	Grejač	6.16	9.07			12.28			14.59	18.35	20.35
253	Supovački Most	6.20	9.11			12.32			15.03	18.39	20.39
256	Mezgraja	6.22	9.13			12.34			15.05	18.41	20.41
260	Vrtište	6.25	9.16			12.37			15.08	18.44	20.44
262	Trupale	6.29	9.20			12.41			15.12	18.48	20.48
268	Crveni Krst	6.38	9.29			12.50			15.21	18.57	20.57
271	Niš 75, 80, 85, 90	○ 6.46	9.37	10.49		12.58	13.39		15.29	19.05	21.05
271	Niš						14.07				
	ZA				<i>Krajjevo</i>		<i>Sofija</i>				

70

(Topčider) Beograd centar - Lapovo - Stalać - Niš

70 ↓

☒ = saobraće u periodu od 15/16.VI do 16/17.IX 2019.godine .

Tar. km		Re 4814  	B 793  	B 1335 R    	Re 2991  							
	IZ											
0	Novi Beograd											
0	Beograd centar ○											
0	Beograd centar		17.30		19.48							
0	Topčider			18.35								
10	Rakovica		17.38	18.43	19.56							
12	Kneževac											
13	Kijevo											
16	Resnik		17.44		20.03							
21	Pinosava											
23	Ripanj kolonija											
24	Ripanj				20.14							
28	Klenje											
33	Ripanj tunel											
39	Ralja				20.39							
47	Sopot Kosmajski				20.47							
53	Vlaško Polje											
60	Mladenovac		18.29	19.29	21.02							
67	Kovačevac				21.09							
70	Rabrovac				21.12							
75	Kusadak				21.17							
80	Ratare				21.20							
83	Glibovac				21.24							
88	Palanka		18.49	19.49	21.29							
95	Mala Plana				21.36							
101	Velika Plana 60, 71 ○		18.58	19.58	21.40							
101	Velika Plana		18.59	19.59	21.41							
106	Staro Selo				21.45							
109	Novo Selo				21.49							
112	Markovac		19.10		21.53							
119	Lapovo Varoš		19.17		22.00							
121	Lapovo ranžima											
122	Lapovo 60 ○		19.21	20.18	22.04							
122	Lapovo		19.22	20.28								
129	Brzan											
130	Miloševo											
131	Bagrdan											
141	Lanište											
146	Bukovče											
		1	2	3	4	5	6	7	8	9	10	

70

(Topčider) Beograd centar - Lapovo - Stalać - Niš

70 ↓

		1	2	3	4	5	6	7	8	9	10
151	Jagodina	18.49	20.02	21.08							
156	Gilje stajalište	18.55									
165	Čuprija	19.06	20.11	21.17							
173	Paraćin	19.13	20.18	21.24							
182	Sikirica-Ratari	19.30									
185	Drenovac	19.35									
191	Čičevac	19.44	20.47	21.53							
193	Lučina	19.48									
196	Stalać 73	○ 19.51	20.52	21.58							
196	Stalać	19.53	20.53	21.59							
202	Stevanac										
207	Braljina		21.11								
211	Cerovo-Ražanj										
213	Staro Trubarevo										
217	Đunis										
222	Vičkovac stajalište										
223	Donji Ljubeš										
226	Gornji Ljubeš										
229	Korman		21.29								
232	Trnjani										
234	Adrovac										
239	Aleksinac	○	21.38	22.38							
239	Aleksinac		21.39	22.39							
242	Nozrina										
243	Lužane										
247	Tešica										
250	Grejač										
253	Supovački Most										
256	Mezgraja										
260	Vrtište										
262	Trupale										
268	Crveni Krst										
271	Niš 75, 80, 85, 90	○	22.08	23.08							
271	Niš			23.18							
		ZA	Kraljevo	Thessaloniki							

70

Niš - Stalać - Lapovo - Beograd centar (Topčider)

70 ↑

□ = saobraća u periodu 14.VI - 16.IX 2019.godine

▣ = saobraća u periodu 15./16.VI - 16/17.IX 2019.godine

Tar. km		Re	PT	B	Re	B	Re	Re	Re	Re	B	
		2990	2900	1334	4811	790	2902	6730	2904	6960	1490	
		□	□	□	□	□	□	□	□	□	□	
		▣		▣	▣	▣	▣	▣	▣	▣	▣	
				▣							▣	
				▣							▣	
	IZ			<i>Thessaloniki</i>	<i>Kraljevo</i>						<i>Sofia</i>	
0	Niš 75, 80, 85, 90	○		3.38							13.36	
0	Niš		3.00	3.57		6.40	7.30		12.10	13.45	14.10	
3	Crveni Krst		3.09				7.39		12.19	13.54		
9	Trupale		3.18				7.48		12.28	14.03		
11	Vrtište		3.21				7.51		12.31	14.06		
15	Mezgraja		3.24				7.54		12.34	14.09		
18	Supovački Most		3.26				7.56		12.36	14.11		
21	Grejač		3.31				8.01		12.41	14.16		
24	Tešica		3.35				8.05		12.45	14.20		
28	Lužane		3.38				8.08		12.48	14.23		
29	Nozrina		3.40				8.10		12.50	14.25		
32	Aleksinac	○	3.44	4.26		7.09	8.14		12.54	14.29	14.39	
32	Aleksinac		3.45	4.27		7.10	8.15		12.55		14.40	
37	Adrovac		3.50				8.20		13.00			
39	Trnjani		3.53				8.23		13.03			
42	Korman		3.57			7.20	8.27		13.07			
45	Gornji Ljubeš		4.00				8.30		13.10			
48	Donji Ljubeš		4.03				8.33		13.13			
49	Vitkovac		4.05				8.35		13.15			
54	Đunis		4.10				8.40		13.20			
58	Staro Trubarevo		4.14				8.44		13.24			
60	Cerovo-Ražanj		4.16				8.46		13.26			
64	Braljina		4.21			7.38	8.51		13.31			
69	Stevanac											
75	Stalać 73	○	4.36	5.06	7.35	7.55	9.06		13.46		15.19	
75	Stalać		4.37	5.07	7.40	7.56	9.07		13.47		15.20	
78	Lučina		4.40		7.44		9.10		13.50			
80	Čičevac		4.44	5.13	7.48	8.02	9.14		13.54		15.26	
86	Drenovac		4.49		7.54		9.19		13.59			
89	Sikirica-Ratari		4.52		7.58		9.22		14.02			
98	Paraćin		5.01	5.28	8.07	8.17	9.31		14.11		15.41	
106	Ćuprija		5.08	5.35	8.14	8.24	9.38		14.18		15.48	
115	Gilje stajalište		5.13		8.20		9.42		14.22			
120	Jagodina		5.19	5.44	8.25	8.33	9.48		14.28		15.57	
125	Bukovče		5.26				9.55		14.35			
130	Lanište		5.30				9.59		14.39			
137	Bagrdan		5.37				10.06		14.46			
141	Miloševo		5.45				10.14		14.54			
142	Brzan		5.48				10.17		14.57			
			1	2	3	4	5	6	7	8	9	10

70

Niš - Stalać - Lapovo - Beograd centar (Topčider)

70 ↑

		1	2	3	4	5	6	7	8	9	10
149	Lapovo 60	○	5.53	6.16		9.05	10.22		15.02		16.29
149	Lapovo		3.50	5.58	6.26		9.06	10.27	11.35	15.07	16.30
150	Lapovo ranžirna			6.00			10.29	11.38	15.09		
152	Lapovo Varoš		3.55	6.04		9.11	10.33	11.42	15.13		
159	Markovac 72		4.01	6.10		9.18	10.39	11.48	15.19		
162	Novo Selo		4.05	6.14			10.43	11.53	15.23		
165	Staro Selo		4.10	6.19			10.48	11.59	15.28		
170	Velika Plana 71	○	4.15	6.24	6.48		9.31	10.53	12.04	15.33	16.52
170	Velika Plana		4.16	6.25	6.49		9.32	10.54	12.05	15.34	16.53
176	Mala Plana		4.21	6.29			10.59		15.39		
183	Palanka		4.28	6.36	7.00		9.43	11.06	15.46		17.04
188	Glibovac		4.33	6.40			11.11		15.51		
191	Ratare		4.36	6.43			11.14		15.54		
196	Kusadak		4.40	6.47			11.18		15.58		
201	Rabrovac		4.44	6.51			11.22		16.02		
204	Kovačevac		4.48	6.55			11.26		16.06		
211	Mladenovac		4.54	7.00	7.20		10.02	11.32	16.12		17.24
218	Vlaško Polje		4.59	7.10			11.37		16.17		
224	Sopot Kosmajski		5.05	7.16			11.43		16.22		
232	Rajja		5.15	7.26			11.53		16.40		
238	Ripanj tunel		5.26	7.37			12.04		16.51		
243	Klenje		5.33	7.43			12.11		16.58		
247	Ripanj		5.38	7.48			12.16		17.03		
248	Ripanj kolonija										
250	Pinosava										
255	Resnik		5.50	7.58		10.47	12.27		17.13		
258	Kijevo										
259	Kneževac										
261	Rakovica		5.57	8.10	8.07		10.53	12.34	17.23		18.11
271	Topčider			8.23	8.14						18.18
271	Beograd centar	○	6.04				11.00	12.41	17.30		
271	Beograd centar										
		ZA						Smederevo			

Tar. km		Re	Re	B	Re						
		2906	4815	792	2950						
		1 2 🚲	2 🚲	1 2 🚲	1 2 🚲						
	IZ										
0	Niš 75, 80, 85, 90	○	<i>Kraljevo</i>								
0	Niš	15.50		17.20	20.00						
3	Crveni Krst	15.59			20.09						
9	Trupale	16.08			20.18						
11	Vrtište	16.11			20.21						
15	Mezgraja	16.14			20.24						
18	Supovački Most	16.16			20.26						
21	Grejač	16.21			20.31						
24	Tešica	16.25			20.35						
28	Lužane	16.28			20.38						
29	Nozrina	16.30			20.40						
32	Aleksinac	○ 16.34		17.49	20.44						
32	Aleksinac	16.35		17.50	20.45						
37	Adrovac	16.39			20.50						
39	Trnjani	16.42			20.53						
42	Korman	16.45		18.00	20.57						
45	Gornji Ljubeš	16.48			21.00						
48	Donji Ljubeš	16.51			21.03						
49	Vitkovac	16.53			21.05						
54	Đunis	16.58			21.10						
58	Staro Trubarevo	17.01			21.13						
60	Cerovo-Ražanj	17.03			21.19						
64	Braljina	17.07		18.18	21.24						
69	Stevanac										
75	Stalać 73	○ 17.22	17.40	18.35	21.39						
75	Stalać	17.23	17.45	18.36	21.40						
78	Lučina	17.26	17.49		21.43						
80	Čičevac	17.30	17.53	18.42	21.47						
86	Drenovac	17.35	17.59		21.52						
89	Sikirica-Ratari	17.38	18.03		21.55						
98	Paraćin	17.47	18.12	18.57	22.04						
106	Čuprija	17.54	18.19	19.04	22.11						
115	Gilje stajalište	17.59	18.25		22.15						
120	Jagodina	18.05	18.30	19.13	22.21						
125	Bukovče	18.12			22.28						
130	Lanište	18.16			22.32						
137	Bagrdan	18.23			22.39						
141	Miloševo	18.31			22.47						
142	Brzan	18.34			22.50						
		1	2	3	4	5	6	7	8	9	10

